




Drain: WILSON - NAGLE **Drain #:** 175
Improvement/Arm: GUY BOOTH
Operator: J. L. WINGSTEN **Date:** 9-9-04
Drain Classification: Urban/Rural **Year Installed:** _____

GIS Drain Input Checklist

- Pull Source Documents for Scanning
- Digitize & Attribute Tile Drains
- Digitize & Attribute Storm Drains
- Digitize & Attribute SSD
- Digitize & Attribute Open Ditch
- Stamp Plans
- Sum drain lengths & Validate
- Enter Improvements into Posse
- Enter Drain Age into Posse
- Sum drain length for Watershed in Posse
- Check Database entries for errors







**Gasb 34 Footages for Historical Cost
Drain Length Log**

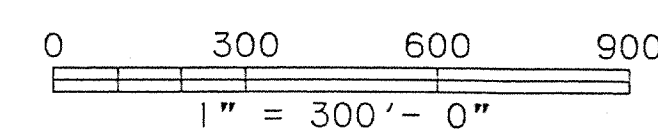
Drain-Improvement: WILSON-DAGLE - GUY BOOTH

Drain Type:	Size:	Length	Length (DB Query)	Length Reconcile	If Applicable	
					Price:	Cost:
TILE (calc)	18"	1118'	1118'		6.50'/ft	7267 ⁼⁼
	24"	882'	882		11.00'/ft	9702 ⁼⁼
	27"	1410'	1410'		20.00'/ft	28,200 ⁼⁼
TILE-ARM (calc)	20"	265'	265'		8.00'/ft	2120 ⁼⁼
VCP LATERALS	10"	N/A	331'		3.00'/ft	993 ⁼⁼


Sum: 3675' 4006' \$48,282⁼⁼

Final Report: _____

Comments:



- LEGEND**
- EXISTING STORM SEWERS
 - EXISTING SANITARY SEWERS
 - EXISTING COMBINED SEWERS
 - - - FORCE MAIN
 - ① INDICATES MANHOLE AS KEY HYDRAULIC POINT
 - CSO INDICATES COMBINED SEWER OVERFLOW


 This information was gathered for input into the Hamilton County Geographical Information System. This document is considered an official record of the GIS.
 Entry Date: 9-10-04
 Entered by: *[Signature]*

FILED
 MAY 24 1994
 HAMILTON COUNTY DRAINAGE BOARD
 SECRETARY

HNTB
 HOWARD NEEDLES TAMMEN & BERGENDOFF
 ARCHITECTS ENGINEERS PLANNERS
 INDIANAPOLIS, INDIANA

EXHIBIT A
 EXISTING SANITARY AND STORM SEWERS
 COMBINED SEWER OVERFLOW
 OPERATIONAL PLAN
 ARCADIA, INDIANA

JANUARY 1992

No. 19407

In the matter of the petition
Guy M Booth, et al,
for the repair of the
W^m G Nagle Drain.

Filed

Accepted and Approved

This..... day of..... 192.....

.....Court

Filed
Feb 25-1922.

J. S. SHANNON
County Surveyor

STATE OF INDIANA)
(58
HAMILTON COUNTY)

IN HAMILTON *Circuit* COURT.

IN THE MATTER OF THE PETITION
OF *Luy W. Booth et al.* for the repair & extension of a part of the
Wm Nagle, Drain.
FOR DRAINAGE

Report of the Drainage Commissioners and Engineer,
To the Honorable *Judge* of Hamilton County,
To the undersigned Commissioners of Drainage and the Engineer,
to whom the above entitled petition for Drainage of certain lands,
in *Jackson Township*, Hamilton County, Indiana, was referred;
We would respectfully report that we met on the line of said pro-
posed repair, ^{a part} of said *Wm Nagle*, Drain, on the *25th* day of
July 1921, qualified and proceeded to view said Drain and
lands affected thereby.

After a careful investigation of the condition of said Drain,
we are of the opinion that said Drain should be repaired, and in
the manner set out below in this report and that the same when com-
pleted will improve the public health and will reclaim certain lands,
and will be of public utility, and will benefit several highways,
also that the cost of construction and repair, damages and expenses of
effecting said Drain will be less than the benefits to the lands
affected by said Drainage.

That we have definitely determined the best and cheapest method of
effecting the Drainage of such lands, We have fixed the route, location
and character of said proposed work and have fixed the same by notes
and boundary courses, distances, descriptions and guides, and bench marks
including arms and branches so as to provide for a complete outlet for
the Drainage of said lands affected by said proposed work; that we
have divided the Ditch and branches into sections of not more than
100 feet in length by setting stakes at each 100 feet.

LOCATION.

THAT THE LOCATION AS FIXED BY US IS AS FOLLOWS:

Beginning at 15 feet South and 15 feet East of the Northwest corner of the intersection of Magnolia and North streets in the town of Arcadia, Indiana. and Run thence East in the North half of the roadway of North Street, a distance of feet; Thence South 45° East feet, and terminating at a point feet South and feet West of the Northeast Corner of Section 24 Township, 20 north Range, 4 East,

Also an Arm, Beginning in the West half of the roadway of Washington street at a point 250 feet North of the North line of North street; and Run thence South 265 feet and enter Main Ditch at Station 11 plus 18 feet, of said main Ditch.

The work will be staked out by the Engineer and his stakes must be carefully preserved, and followed. The digging of each and every portion of the Ditch must begin at its outlet, or its junction with another tile Drain and proceed toward its upper end.

The Ditch to be dug along one side of the line of survey stakes, and sufficient distance from to not disturb them, and shall be dug in a ~~xxxx~~ straight and neat manner. In taking out the last draft the blade of the spade must not go deeper than the grade line. The ditch must be dug accurately and true to grade at the depth indicated by the figures given by the Engineer, measured from the grade stakes.

The laying of the tile must begin at the lower end and proceed up stream. The tile shall be made of concrete and have ship-lap ends and must be laid as closely as practicable and in a line free from crooks, the pieces being turned about until the best connection possible is made. All tile used in the construction shall be first class in every respect, and shall be treated with waterproofing. All angles or turns in said drain shall be made at a Manhole. Junctions with branch lines must be carefully and securely made. After the tile have been laid and inspected by the Engineer or his representative, they must be covered with the earth excavated from the trench, or borrowed clay or soil. Where said trench does not afford sufficient material the contractor shall at his own cost and carry provide sufficient clay and soil from some other source and in such case the depth of fill over the tile shall not be less than two (2) feet. Where the trench is all new cut, said trench shall be filled full.

And where said Drain is an open channel the filling shall be to a depth of not less than two feet above the top of the tile, for the full width of said channel, in no case must the tile be covered with sand without other materials being first used and in no case will boulders or heavy rock that may in time come in contact with the tile, be allowed in the filling. The ditch contractor must assume all risk from caving in of the Ditch, and when each drain is completed it must be free from sand and mud before it will be received and paid for in full. In case it is found impracticable, by reason of bad weather or other unlooked for trouble in digging the ditch or properly laying the tile to complete the work in the time specified in the contract, the time may be extended as may be mutually agreed upon by the Engineer and Contractor. The contractor shall use necessary precaution to secure his work from injury while he is constructing the drain. All tile and other material used in the construction of this drain and its tributaries thereto, included in the requirements of these specifications, shall be first class in every respect and subject to ridged inspection by the Engineer.

The Engineer shall have the authority to layout and direct the work, and to inspect and supervise the same during the construction and completion to see that it is done in accordance with the specifications and contract, and his instructions shall be fully carried out.

MANNER OF CONSTRUCTION & MATERIALS TO BE USED.

Beginning at the outlet of said drain or station ~~34+10~~ there shall be constructed a concrete retaining wall. The excavation for the drain to proceed up-stream through the entire job, as the excavation advances, the laying of the tiles shall follow by beginning at said outlet with 27" diameter Concrete tiles and continuing upstream to Station 20 and then 24" to station 11+18 then 18" to station 0 or the source, As the work of ^{laying} the tile proceeds concrete manholes shall be constructed at or near the different stations indicated on plat and namely stations 30-27-20-17-⁺⁷⁰~~14~~⁺⁴⁰-11-7-3-0-. All manholes to be built circular in form, 3' in diameter, and to a depth of drain at each different location, they shall have 6" walls to be tapered in at the top to receive 20" diameter rings and covers, All rings and covers to be of the McElwain Richards pattern or its equal.

At all street intersections, street drainage shall be provided be 10" Vitrified Sewer Pipe being connected to the manholes and extending to each corner of the roadway of said street crossing, to a depth of not less than 3' except at outer ~~high~~ end, where same shall be brought to the surface by gradually elevating the last three tiles. Also at the manhole near station 30 a Vitrified tile inlet shall be put in and extend a distance of 30' west, also what is known as the W.F. Wilson drain shall be connected in to the manhole at station 20 by means of 18" tile.

The construction of the Branch shall be in the same manner as that of the Main Drain, by beginning at the Manhole at station 11+18 of Main Drain and extending north in Washington St a distance of 265' using 20" diameter concrete tile.

At station 0 of said branch shall be constructed a Reinforced Concrete Combined Connecting Box and Catch Basin, said Box to be 3' wide 7' long and 8' deep inside measure. Walls of same to be 6" thick, and to have openings at upper edge to permit water inflow. The Box to have 4" bottom and be covered 4" slab. In said slab shall be inserted Iron Ring and cover 20" diameter. In to this Box shall be connected the different tiles of the Wm. Nagle Drain that now outlet into old Catch Basin about 30' west stake 0 for which provision has been made in the estimate, said connections to be made with drain tiles of the kind and dimensions of the ones now in place.

In the progress of construction of both Main Ditch and Arm as each success

When sive tile is laid, the joint shall be wiped with a paste made from neat ~~XXXXXXXX~~ cement, and the tiles laid and joined together while said paste is still moist and in a plastic state, after the tiles have been joined as specified, ~~it~~ should any opening in the joint appear it shall be sealed with a mortar of neat Cement or a mixture of one to one, of cement and fine sand.

Somewhere along the frontage of each and every abutting lot or tract of land, there shall be provided an opening for the connecting of the drainage from said lot or tract.

Said openings may be either cut into the tile at the factory or on the job, but in either case they shall be neatly cut to fit the size connection to be used by the property owner, but in no case to exceed the size for an 8 inch connection, without the consent of the Engineer.

Unless the property owner makes, his or her connection at the time said work is in progress abutting his or her property, the contractor shall proceed to seal said opening before filling the trench,

He shall mould into shape, from a concrete mixture of one to two, a plate, plug or stopper, of the shape and dimensions to suit the particular opening, and place said plate, plug or stopper in the opening and secure it with cement mortar,

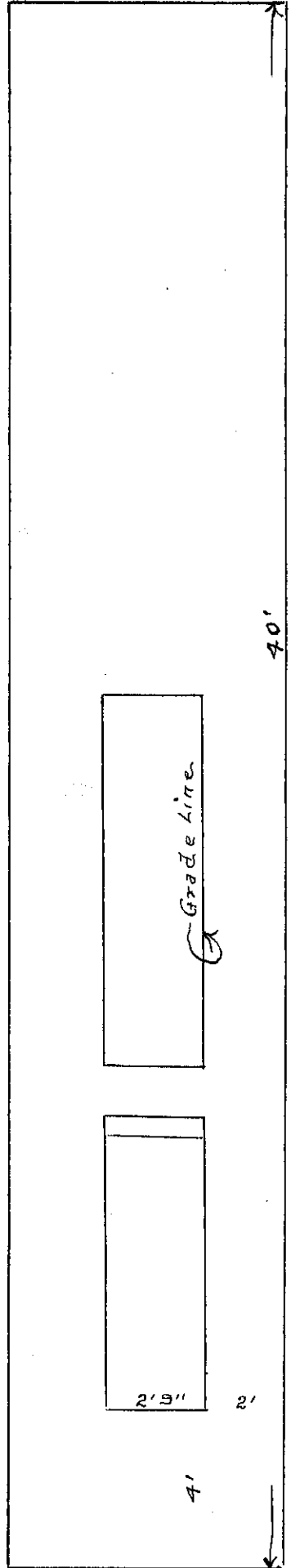
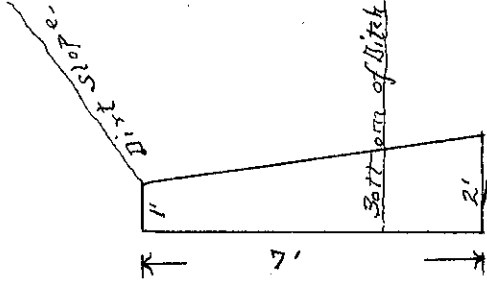
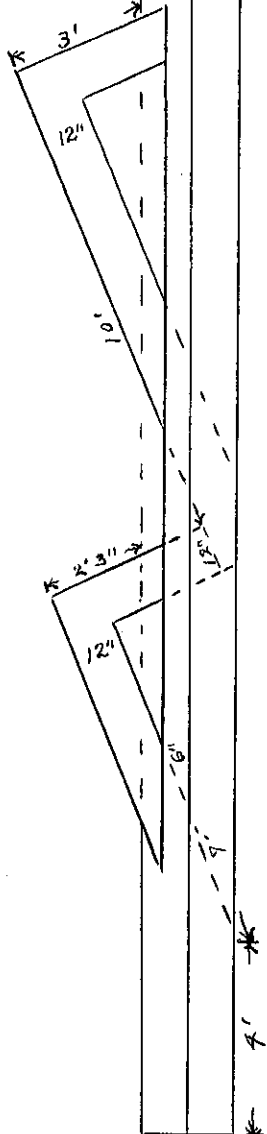
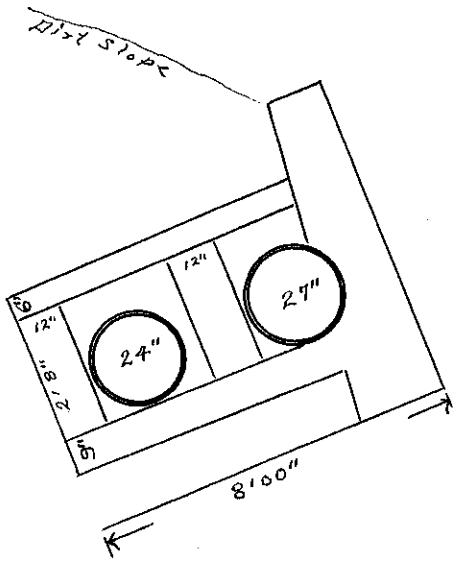
The location of each and every opening shall be perpetuated by measurement from some established point or line along said drain.

CONCRETE WORK.

Unless otherwise specified all Concrete work included in these specifications shall be a mixture of 1-2-3 ; one part Portland Cement, Two parts sand, and Three parts gravel, The sand and gravel to be free from dirt, loam and other foreign matter.

The Cement, sand and gravel to be thoroughly mixed while dry until it presents an even shade of coloring throughout, then made into a moderately wet mortar, and be immediately placed in the forms for moulding the concrete into shape.

The forms for all concrete work shall be neatly constructed from strong materials, and shall be true to line, dimensions, and shape given for the different structures.



GUY BOOTH. DITCH.

Sta	Out,	Cu.Yds.	Sta	Out,	Cu.Yds.
0	10.81		31	11.33	128
1	9.99	116	32	6.17	118
2	9.75	110	33	10.70	99
3	9.14	106	33+80	6.73	93
4	9.69	104	<i>34+10 End of ditch</i>		
5	10.64	113	ARM NO. 1.		
6	11.35	122	0	6.10	
7	11.91	129	1	7.65	77
8	14.22	145	2	9.04	98
9	14.25	158	2 + 65	10.59	109
10	12.58	155			
11	12.46	139			
11+ 18	Arm enters.				
12	11.89	146			
13	11.13	139			
14	10.88	132			
15	10.23	127			
16	9.37	118			
17	9.03	110			
18	8.27	92			
19	7.97	98			
20	7.14	91			
21	8.82	58			
22	9.41	47			
23	10.14	48			
24	11.44	53			
25	8.91	54			
26	8.53	56			
27	11.65	64			
28	8.58	72			
29	6.32	96			
30	7.23	87			

Estimated cost of Construction Including,
 Material, Labor, Hauling, etc.,
 Necessary for completion of work in
 accordance with the plans and specifications,

Station	to
Station	to
Station	to
Station	to
Total	

6695.25⁻

Estimated Expenses, Including,
 Attorneys Fee,
 Recording & Releasing,
 Legal Printing,
 Superintendent of Construction,
 Court Expenses etc,
 Contingency fund,

Total

736.25⁻

We claim for services, expenses & mileage, to date for,

<i>Hensy Givins</i> Drainage Commissioner,	75 ⁰⁰
<i>Calvin C. Carson</i> Viewer,.....	75 ⁻
.....Engineer & Helpers	225 ⁻
<i>Wainwright Trust Co</i> Abstracting	56.00
Total

431⁰⁰

Grand Total

7862.50⁰⁰

300 slips

= 1 =

NAMES	DESCRIPTION OF LANDS	Section	Township	Range	Acres Assessed		Acres Benefited		Amount of Benefits		Am't of Assessment		Total Assessment	
					A	Hun	A	Hun	\$	Cts.	\$	Cts.	\$	Cts.
(A)														
John Afferbach Melinda (Cobbler)	Lot 8, Sq 7, Isaac Marty Add									2 75	2 50	2 50		
Maggie Afferbach	Lot 2, Sq 6, " " "									5 50	5 00	5 00		
Russell M. &														
Kathryn Alexander	Pt Lots 5 & 8, Sq 3, Org. Arc. Add									2 75	2 50	2 50		
Frances & Mary Applegate	Lot 6, Jacob Unger Add									4 40	4 00	4 00		
Gold L & Esther L. Anderson	Lot 3, EA Marty 2nd Add									5 50	5 00	5 00		
Arcadia Lumber Co	W 3/4 Shaffers, add Begin at NW Cor Out Lot 9, Run S 148 Ft; E 247 Ft; N 148 Ft; W 247 Ft. to begin									22	20 00			
Do	Lot 6, Unger 2nd, Add									2 20	2 00	22 00		
Wm & Sarah Alexander	W 1/2 Lot 90, 91, 92, Do, Lots 93, 94, 95,									6 05	5 50			
Arcadia Corporation of Benefit (B)	Streets & Alleys									22000	2000 00	2405 50		
Eliza Barber Mrs. Gertrude Michan	Pt W NE 24 20 4				4 00	4 00	17 60	16 00	16 00					
Chas E Booth	Org Arcadia Add Lot 3, Spl. Exempt 1/2 ft off N side									16 50	15 00	15 00		
Jacob M. & Margaret E. Bousier	Int. North side of Lot 5 Sq 8 Org Arc. Add Exempt begin at SE Cor said lot, N 32 Ft. W 38 Ft; S 32 Ft. E 38 Ft to begin									5 50	5 00			
	Lot 1 Sq 2 Org Arc.									38 50	35 00	40 00		
Chas Bousier	Pt Lots 1 & 4, Sq 8, Org Arc. Add													

NAMES (B)	DESCRIPTION OF LANDS	Section	Township	Range	Acres Assessed		Acres Benefited		Amount of Benefits		Am't of Assessment		Total Assessment	
					A	Hun	A	Hun	\$	Cts.	\$	Cts.	\$	Cts.
Gra. Black	Pt Lots 1 & 4, Sg 3, Org Arc Add								2 20		2,00		2 00	
Mary E. Booth	Lots 2 & 3, Sg 3, Org Arc Add								5 50		5,00		5 00	
Do.	Lot 6, Sg 3, Org Arc Add Except begin at NW Cor, Run S 66 Ft, E 60 Ft, N 66 Ft, W 60 Ft to begin								1 10		1,00			
Do.	Pt Lot 5 Sg 3, I.M. Add								1 10		1,00			
Do.	Lot 7, Sg 5, I.M. Add								6 60		6 00		13 00	
Guy M. Booth	Sg 4, Org Arc Add Com 21 Ft 9/16 in E of NW Cor. Lot 2, Run S 132 Ft, E 21 Ft 9/16 in N 132 Ft, W 21 Ft 9/16 in to begin.								2 20		2,00			
Do.	Lot 17, S. B. 2nd Add Except 8 Ft off W side of said Lot, and Lot 18, Except 10' off W. Side								5 50		5 00			
Do.	Pt SE SE (in Corporation)	13	20	4				3.70	165 00		150 00			
Do.	Pt SE (out side, comp) SE	13	20	4				21.00	303 60		276 00			
Do.	Pt NE SE	13	20	4				4.00	26 40		24 00		487 00	
Luther M. Brown	Sg 4, Org Arc Add, Begin at SW Cor Lot 3, Run E 43 Ft sin to begin E 24 Ft, N 66 Ft, W 24 Ft, S 66 Ft, to begin								1 10		1,00		1 00	
Marshall E. Branson	Lot 8, Sg 5, I.M. Add								3 30		3 00		3 00	
Bert M. Bryant	Lot 6, Sg 7, I.M. Add								2 75		2 50		2 50	
Bert M. & Carrie Bryant	Lot 7, Sg 7, I.M. Add								2 75		2 50		2 50	
Mary E. Butler	Pt Lot 3, Sg 1, I.M. Add								5 50		5 00		5 00	
David W. Bartholmeier	N 1/2 Lot 1, Sg 1, S.P.B. Add								5 50		5 00			
Do.	Lot 6, Sg 2, S.P.B. Add								7 70		7 00		12 00	

NAMES.	DESCRIPTION OF LANDS	Section	Township	Range	Acres Assessed		Acres Benefitted		Amount of Benefits		Am't of Assessment		Total Assessment	
					A	Hun	A	Hun	\$	Cts.	\$	Cts.	\$	Cts.
(B) Vera Badgley	Pt Out Lot 9. W=Shaffer Add								2 75		2 50		2 50	
Henry A Bright	Lot 4. Arc to In 2nd Add								1 10		1 00		1 00	
Anne Bacon	Pt Lots 1 & 4. Sq 3. Org Arc Add								2 20		2 00			
do	Elliott out Lots	13	20	4				25	7 70		7 00		9 00	
Ida M. Barnes	Lot 7. W=Marly 2nd Add								3 30		3 00		3 00	
Norman Barker & wife	Pt E NW 24 20 4								2 75		2 50		2 50	
Joseph M Bright	Lots 7 & 8. S.B. Add								55 00		50 00			
do	Lots 13. S.B. 2nd Add								5 50		5 00			
do	" 19. S.B. 2nd Add								49 50		45 00		100 00	
Albert L & Sarah E Barnett	More Marly Out Lot. Add Begin 66 FT. E of SW Cor Out Lot 1. E 66 FT. N 132 FT. W 66 FT. S 132 FT. to begin								5 50		5 00		5 00	
Rebecca Booth	Pt out Lot 1. M.M. 2nd Add								1 10		1 00		1 00	
Rebecca Booth	Lot 5. M.M. 2nd Add								1 10		10 00		10 00	
Oliver J. Baden	Cont pt SE NE 14 20 4							20 00	10 00	22 00	20 00		20 00	
Mary F. Baden	More Marly Out Lot Add Begin 33 FT. East SW Cor Out Lot 1. N 132 FT. E 43 FT. S 132 FT. W 43 FT. to begin								22 50		25 00		35 00	
Elmer Bishop & wife	Pt NE NW 24 20 4								2 75		2 50		2 50	
Sarah Ann Booth	Lot 7. A.P. Orr Add Pt NW 24-20-4								7 70		7 00		9 00	
do									2 20		2 00		9 00	
Ada Baker	Lot 12. M.M. 2nd Add								16 50		15 00		15 00	
Sam Berg	Pt Lot 8. Sq 2. Org Arc Add								5 50		5 00		5 00	

NAMES	DESCRIPTION OF LANDS	Section	Township	Range	Acres Assessed		Acres Benefited		Amount of Benefits		Am't of Assessment		Total Assessment	
					A	Hun	A	Hun	\$	Cts.	\$	Cts.	\$	Cts.
(B.)														
George L Bennett Missouri Marty	Albert E Marty Sub Pt 24-20-4. Begin at a Point 43 Ft S. of SE Cor. Lot 6. BPK 6. I.M. Add. Run E 74.5 Ft! S 165 Ft! W 74.5 Ft! N 165 Ft to begin									2 75	2 50	2 50		
Thomas J Bishop & Wife Sarah E.	Lot 3. W ^m Marty Add									4 40	4 00	4 00		
David Bradburn	Morse Marty Out lots All W ¹ / ₂ Out Lot 6. Except 76 Ft. off W end. of W ¹ / ₂ & 27 Ft off E end W ¹ / ₂ of Out Lot 6. Also pt Out lot 5									38 50	35 00			
										33 00	30 00	65 00		
Francis Baldwin	Lot 1. Sg 1. S.P.B. Add.									5 50	5 00	5 00		
(C.)														
Erastus H Colgan Wife Alma do	Lot 1. Sg 1. Org Arc Add Pt lot 1. M M out lot add									38 50	35 00		35 00	
Joseph Correll, et.	Lot 5 & 8 West Half Org Arc, Sg 1.									5 50	5 00			
do do	Pt Lot 8. Sg 2. Org Arc Add Und. 1/2 3 & 6 Sg 1 & 1K									5 50	5 00			
										1 93	1 75	11 75		
Elizabeth J Orr Leona B Orr & Alma C Colgan	Org Arc Sg 4. Begin NE Cor Lot 2. S 66 Ft; W 16 Ft; N 66 Ft; E 16 Ft; to begin Also begin at NE Cor Lot 3. S 66 Ft; W 16 Ft; N 66 Ft; E 16 Ft; to begin									1 10	1 00			
										1 10	1 00	2 00		
Central Bank of Arcada	Sg 3. I.M. Add Begin NW Cor Lot 5. S 40 Ft; E 19 Ft 8 in; N 40 Ft; W 19 Ft 8 in, to begin									3 30	3 00	3 00		
Elizabeth Griswold	Lot 5 & 6 Sg 5. I.M. Add									5 50	5 00	5 00		
Christian Church do do	Lots 7 & 8 Sg 6 I.M. Add Lot 4. ... Chas. No. Add " 3. C. R. Add 10' of N Side									5 50	5 00			
										38 50	35 00			
										3 30	3 00	43 00		

NAMES	DESCRIPTION OF LANDS	Section	Township	Range	Acres Assessed		Acres Benefitted		Amount of Benefits		Am't of Assessment		Total Assessment	
					A	Hun	A	Hun	\$	Cts.	\$	Cts.	\$	Cts.
(F) + Grant Owen Conley	Lot 1. Sg 2. M. M. Add								8	80	8	00	8	00
Orien S. Chenoweth	Lot 1. Sg 1. J. K. Add								2	75	2	50	2	50
John S. & Christina Carroll	Lot 2. Sg 1. J. K. Add								2	75	2	50		
Do.	" 7. " 1. " " "								2	20	2	00	4	50
Philip Caslow & wife Elizabeth	Lot 3. Sg 7. J. K. Add								2	75	2	50	2	50
Conover & Drum	Pt SW NE 24 20 4								3	30	3	00	3	00
Laura Correll	Lot 4. Sg 1. J. K. Add								2	75	2	50	2	50
Elwood Cluckner	Lot 4. Sg 2. S. R. B. Add								8	80	8	00	8	00
Susan Cluckner	Pt 17. 17. Out lot 5.								11	00	10	00	10	00
J S Caylor	Lot 6. C. R. 2nd Add								11	00	10	00		
Do.	" 10. " " " "								8	80	8	00	18	00
Sharlotte Campbell	Lot 16 J. K. Add								2	75	2	50	2	50
Clyde C Correll	NW SE 14 20 4				40	00	20	00	44	00	40	00	40	00
Frah Correll Martha Miller Barbara A Robbins	Morse Marsh Outlot Begin 39 Ft. E of Center on S line. Out Lot 6. N 132 Ft. W 66 Ft. S 132 Ft. E 66 Ft. to begin								39	50	35	00	35	00
Elizabeth S Carter	Lot 4. Sg 1. W = Staff. Add								2	75	2	50	2	50
Sarah E Cornelius	Lot 8. P. R. M. Add								6	60	6	00		
Do.	Pt Lot 5. M. M. "								38	50	35	00		
Do.	Pt E (2 Lots) SW 13 20 4								55	00	80	00	91	00

NAMES (D)	DESCRIPTION OF LANDS	Section	Township	Range	Acres Assessed		Acres Benefitted		Amount of Benefits		Am't of Assessment		Total Assessment	
					A	Hun	A	Hun	\$	Cts.	\$	Cts.	\$	Cts.
Geo L Davis	Lot 485 J.H. II Add								11 00	10 00	10 00			
Rosa C Driver Mrs H. Lewis or wife	Lot 6. Wth M. Add See Lewis page 14								6 00	6 00	6 00			
Mattie Davis	Lot 10. W th M. Add								7 70	7 00				
Do.	Lot 11. " " "								3 30	3 00	10 00			
Glen M Brown & wife Florida	Lot 2. J M Add Except 5 Ft off W side								5 50	5 00	5 00			
George Hickover G.M. Hill	Moose Marty Out lot Begin SW cor out lot 1. E 66 Ft; N 132 Ft; W 66 Ft; S 132 Ft, to begin								5 50	5 00	5 00			
Newton M Hickover	Moose Marty Out lots. Begin at NE Cor Out Lot 2, S 2 rods; W 21 rods 6 Ft; N 2 rods; E 21 rods 6 Ft to begin								4 40	4 00	4 00			
Do.	Moose Marty Out Lot pt Out lot 3. Corn at SW Cor of out lot 3. Run N 20 poles; E 40.64 poles; S 20 poles; W to begin 5 A, M or L								55 00	50 00	50 00			
Jesse H Vance & wife Martha	Lot 2. A.R. Orr Add								7 70	7 00				
Do.	" 3. " " " 4								2 75	2 50	9 50			
Geo W Dotson	N ^o 546 27 2 J/H								2 20	2 00	2 00			
(E)														
Mathew Essig & wife Amy E.	Lot 2. J O A 2nd Add								2 75	2 50	2 50			
W th H Eikenberry	30 A off W side, W 1/2 NW 1/4 24 20 4				30 00	20 00	66 00	60 00						
Do.	NE NE 23 20 4				40 00	40 00	44 00	40 00						
Do.	SE NE 23 20 4				40 00	12 00	13 20	12 00						
					Reduced by Count to								11 00	
												30 00		

NAMES (E)	DESCRIPTION OF LANDS	Section	Township	Range	Acres Assessed		Acres Benefitted		Amount of Benefits		Am't of Assessment		Total Assessment		
					A	Hun	A	Hun	\$	Cts.	\$	Cts.	\$	Cts.	
✓ Frederick Essig	Lot 3 13.12.6 m m Pt 54.6.11.6										6	00	3	00	
Frank Evans & Mattis	Pt NW 1/4	24	20	4						3	30	3	00	3	00
✓ Otto Etcherson	Pt NW SE 13	20	4	1.5						6	60	6	00	6	00
(F)															
✓ Farmers Cooperator Co.	E 1/2 Lots 6 & 7. Sy 3. Org Arc.									2	75	2	50		
Do.	Pt SE SW 13	20	4							19	25	17	50		
Do.	Pt SW SE 13	20	4							19	25	17	50		
Do.	Lots 2 & 3. Sy 2. Org Arc.									55	00	50	00	5	75
✓ Elizabeth Fraser	N 1/2 Lots 5 & 6. Sy 6. I.M. Add									2	20	2	00	2	00
✓ Sarah E. Fraser	Lot 3. S.B. Add									5	50	5	00		
Do.	" 9. S.B. Add									27	50	25	00		
Do.	" 10. S.B. Add									27	50	25	00		
Do.	M.M. out Lot Begin 148 Ft. W of SE Cor out Lot 6. N 132 Ft. W 66 Ft. S 132 Ft. E 46 Ft to begin									38	50	35	00	90	00
✓ John Fritz	Lots 143, 144, 145, Arc L. & Imp & Add									3	30	3	00	3	00
✓ W. P. Graves	Lot 1. J.K. Add									6	60	6	00		
Do.	Pt Lot 11, J.E. Add									11	00	10	00	16	00
✓ Rebecca Fuller	Lot 5. A.P. Orr Add									2	75	2	50		
✓ Jasper Gouch	Lot 47, Arc. L. & Imp & Add									2	20	2	00		
✓ John A. Foy et al.	Lot 10. J.E. Add									44	00	40	00		

NAMES	DESCRIPTION OF LANDS	Section	Township	Range	Acres Assessed		Acres Benefited		Amount of Benefits		Am't of Assessment		Total Assessment	
					A	Hun	A	Hun	\$	Cts.	\$	Cts.	\$	Cts.
(C) Nora D. & Louis E. Groves	Pt Out Lot 5, 177 177 Add								8 80	8 00	8 00			
Sarah J. Griffin	Org Arc. Sqr 4. Begin at NW cor Lot 2, E 21' 9 1/2" ! S 66 FT ! W 21' 9 1/2" ! N 66 Ft. to begin								1 10	1 00	1 00			
Jacob W. Gittler	Lot 3, Sqr 5, I. 177. Add								5 50	5 00				
Robe	Lot 5, W ^m 177. 2nd Add								3 30	3 00	8 00			
John W ^m , Graham	N 1/2 Lots 12, & 13, J. 177. Add								4 40	4 00	4 00			
Alberta Gentry	SW SE 14 20 4				40 00		7 00		15 40	14 00	14 00			
James M. Guinan	Pt S 1/2 S 1/2 NE 14 20 4				40 00		6 00		13 20	12 00	12 00			
Edward M. Guy	E 1/2 Out lot 4, 177 177 Add				4 25		10 46 75		42 50	42 50	42 50			
Joseph H. Gentry	Lot 7, Sqr 1, W ^m 5. Add								5 50	5 00	5 00			
Walter Gibson	Lot 8, E. A. 177. 2nd Add								6 60	6 00	6 00			
Ford O. & Jessie Grottel	Lot 3, 177. 5th, Add								5 50	5 00	5 00			
Frank S. Guy	Lot 3, 177. 177. 2nd Add								38 50	35 00	35 00			
Clarence W. Guy	Lot 4, 177. 177 2nd Add								16 50	15 00	15 00			
Willis Ferrigues & wife	Lot 11, 177. 177. 2nd Add								38 50	35 00	35 00			
Ann Toyette Gascho	Lot 48, Arc. L. & Imp Co Add								2 20	2 00	2 00			

NAME	DESCRIPTION OF LANDS	Section	Township	Range	Acres Assessed		Acres Benefitted		Amount of Benefits		Am't of Assessment		Total Assessment		
					A	Hun	A	Hun	\$	Cts.	\$	Cts.	\$	Cts.	
(H)															
Elizabeth C Hunter	Pt E SW	13	20	4					15	40	14	00	14	00	
Byron P. Hollitt	W 1/2 6. Sg 1. Org Arc W 1/2 7. " " " " " "									5	50	5	00	5	00
Do.	lot 2. Sg 2 S.P.B. Add									6	60	6	00	6	00
Do.	" 7. " " " " " "									6	60	6	00	6	00
Do.	" 8. " " " " " "									5	50	5	00	5	00
Do.	lot 15, & 16. W = 17. Add									6	60	6	00	6	00
Do.	Pt NW 1/4	24	20	4	37	39	25	00	82	50	75	00	82	50	
Do.	Pt NE 1/4	24	20	4		30		30	2	75	2	50	2	50	
Do.	Pt WNE & Pt ENW	24	20	4	3	17	3	17	10	45	9	50	10	45	
Do.	Pt NE NW	24	20	4		60		60	3	30	3	00	3	00	
Byron P. & Elizabeth Hollitt	lots 6. & 7. Sg 2 Org Arc									9	90	9	00	9	00
Margaret G. Herr	Pt SE SW	13	20	4						8	80	8	00	8	00
Lydia Hall	Pt NE NW	24	20	4		75		75	7	70	7	00	7	00	
Minnie Harbaugh	^{ENW} Pt SE SW	13	20	4						49	50	45	00	45	00
Vera Hopkins	E 1/2 lots 5 & 8. Sg 1. Org Arc									5	50	5	00	5	00
Harbin Hobbs	32 Ft off E side W 1/2 lots 1, & 4. Sg 4. Org Arc.									2	75	2	50	2	50
Dollie B. Hurlock	lot 4. Sg 7. I. 17. Add									7	70	7	00	7	00
Wm. Huston	lot 4. Sg 1. S.P.B. Add									5	50	5	00	5	00
Do.	lot 6. C.R. Add									11	00	10	00	15	00
Cora G. Heflin	lot 2. B.H. Add									2	75	2	50	2	50
Do.	" 3. " " " "									2	20	2	00	4	50
Frank & Centralia Hartly	lot 7. C.R. 2nd Add									16	50	15	00	15	00

NAMES	DESCRIPTION OF LANDS	Section	Township	Range	Acres Assessed		Acres Benefitted		Amount of Benefits		Am't of Assessment		Total Assessment	
					A	Hun	A	Hun	\$	Cts.	\$	Cts.	\$	Cts.
(H)														
James H Hill	Lot 1, S.B. Add									5 50	5 00			
Do	" 2, " " "									5 50	5 00			
Do	" 11, " " "									27 50	25 00			
Do	" 12, " " "									33 00	30 00			
Do	" 15, Arc L & Imp Co Add									2 20	2 00	67 00		
W.H. Heisser	Lot 18, " " " " "									2 20	2 00	2 00		
Wm H Hartly	Lot 15, S.B. 2nd Add									5 50	5 00			
Do	Pt Lot 16, " " " " "									3 30	3 00	8 00		
Do	" " 18 " " " " "									38 50	35 00	43 00		
Clint Hook	SE SE 14 20 4				40 00		35 00			77 00	70 00			
Do	NE SE 14 20 4				40 00		40 00			88 00	80 00	150 00		
Orla Hunter	SE NW lying W. LE & W KK.	13	20	4	35		20			66 00	60 00	60 00		
John Heisser	N 1/2 Lot 9, J.O. Add									2 20	2 00	2 00		
John & Martha Heisser	N 1/2 Lots 10 & 11, J.O. Add									4 40	4 00	4 00		
John C Heisser	Lots 101, & 102, Arc L & Imp Co Add									2 20	2 00	2 00		
Chesley R Hall et al.	E 1/2 E 1/2 E 1/2 Out Lot 6, M.M. out Lot,									38 50	35 00	35 00		
Oliver T Hill	Lot 5, Sgl. W-S Add									2 25	2 50	2 50		
Harvey A Hiatt	Lot 2, M.M. 2nd Add									38 50	35 00	35 00		
Emery Hall	Pt E 1/2 NW 1/4 24 20 4									3 30	3 00	3 00		
(I)														
S.U. Traction Co,	Lot 3, Sgl. S.B. Add									5 50	5 00			
Do	M.M. Out Lot, Begin SW Cor Lot 3, Sgl. S.B. Add, Run 3 37.5 Ft, E 1/2 Ft, N 27.5 Ft, W 1/2 Ft, S 1/2 Ft									11 00	10 00			
Do	Benefit to R of W. Then 19 24 20 31									110 00	100 00	115 00		

NAMES (J)	DESCRIPTION OF LANDS	Section	Township	Range	Acres Assessed		Acres Benefited		Amount of Benefits		Am't of Assessment		Total Assessment		
					A	Hun	A	Hun	\$	Cts.	\$	Cts.	\$	Cts.	
✓ Rebecca Janz Jones	Lot 8, W ^m Ch. Add								7	70	7	80	7	00	
✓ Elsie Jarman	Lot 4, G.B. Add								5	50	5	00	5	00	
✓ W ^m S & Adell Jacobs	S 1/2 Lots 9, 10, 11, J.U. Add								4	40	4	00	4	00	
✓ Jane Hergelman Edna Hergelman	Lot 4, E.A.M. 2nd Add								5	50	5	00	5	00	
✓ J.C. Jenkins, Elou Co.	Begin at a 431.33 Ft. W of Center of Sec 24, 204, N with E Line of Olive St. in Arc dia. 1055.34 Ft. E. 674.7 Ft S, Bearing SE with Angle of L.E.W. RR. to S Line of NE 1/4 Sec 24-204, W 754.3 Ft to begin				17	31	16	00	33	00	30	00	30	00	
✓ Edward Jordan	Ell Out Lot 1,								25	13	20	12	00	12	00
Jackson Township	Benefit to Highways	13	20	4					55	00	50	00			
(K)	" " School	13	20	4					495	00	450	00		500	
✓ K of P. Lodge	Pt Lot 5, Sqr 2, Org Arc								2	25	2	50	2	50	
✓ Jacob Krag	Pt Lot 1 & 4, Sqr 3, Org Arc								2	20	2	00	2	00	
✓ Jacob & Lou Krag	Lot 1, J.U. Add								5	50	5	00			
No.	" 5, " " "								3	30	3	00	8	00	
✓ Geo. W. Keck & wife	Pt out lot 1 m m out lot add								60	50	55	00	55	00	
✓ J.E. & Martha N Kinder	Lot 16, Arc L & Imp Co. Add								2	20	2	00			
No.	" 17, " " " " "								2	20	2	00	4	00	
✓ Thos Kinder Part.	Lot 8, Sqr 1, J.K. Add								2	20	2	00	2	00	
✓ John Kauffman	Lots 3 & 4, Sqr 1, J.K. Add								5	50	5	00			
No.	to W. Johnson, Lts 5 & 6, Sqr 2, " " "								2	20	2	00	7	00	
✓ Anna C Knauer	Lot 5, Sqr 6, S.P.B. Add								11	00	10	00	10	00	
✓ Gillian C. Knauer															
✓ Martha M. Knauer															
✓ Rose O Knauer	Lot 5 Sqr 2, S.P.B. Add								8	80	8	00	8	00	

NAMES (K)	DESCRIPTION OF LANDS	Section	Township	Range	Acres Assessed		Acres Benefited		Amount of Benefits		Am't of Assessment		Total Assessment	
					A	Hun	A	Hun	\$	Cts.	\$	Cts.	\$	Cts.
Mary J. Kinder	Lot 7. W ^m M Add								7	70	7	00	7	00
Lidia Kerr	Pt Out Lot 8, J.C. Add								4	40	4	00	4	00
Jonathan Krause	John Elliotts Add All of Lot 11, Except by 97.5 FT N of SE Cor said Lot. W 148 FT N 73 FT! W 114 FT! N 148 FT! E 262 FT! to NE Cor said Lot S. to begin								44	68	40	00	40	00
Asher L Kauffman	Lot 3 & 4 A.E.M. Sub								13	20	12	00	12	00
Rachael G Kellum	Pt E (2 Lots) SW 13 20 4								55	00	50	00	50	00
Harry P. Waltz & wife Hella Knapp	Lot 89, & E 1/2 Lot 90, Arc L & Imp Co Add								1	65	1	50	1	50
(L)														
Hester Leonard	E 1/2 Lot 6, E 1/2 Lot 7, Sg 4, Org Arc								5	50	5	00	5	00
L E & W R.R.	Pt Lots 5 & 8, Sg 4, Org Arc								2	75	2	50		
Do	Benefit to R of W ¹³ / ₂₄ 20 4								110	00	100	00	102	50
Carie Lively & W.	E 1/2 Lots 1 & 4 Sg 4, Org Arc								5	50	5	00	5	00
John Leonard & wife	Lot 14, Arc L & Imp Co Add								2	20	2	00	2	00
Marion G. & Elizabeth Joseph Touch	Sg 4 Org Arc. Begin 32 Ft. W of NE Cor Lot 3. Run S 66 FT! W 16 FT! N 66 FT! E 16 Ft to begin								1	10	1	00	1	00
Elizabeth Touch Joseph Touch	Sg 4, Org Arc. Begin 30 Ft. W of NE Cor Lot 2. S 66 FT! W 16 FT! N 66 FT! E 16 Ft! to begin								1	10	1	00	1	00
W. G. & Elizabeth Lyon	Lot 6, W ^m M 2nd Add								3	30	3	00		
Bo	Lot 142, Arc L & Imp Co Add								1	10	1	00	4	00

NAMES (L)	DESCRIPTION OF LANDS	Section	Township	Range	Acres Assessed		Acres Benefitted		Amount of Benefits		Am't of Assessment		Total Assessment	
					A	Hun	A	Hun	\$	Cts.	\$	Cts.	\$	Cts.
Martha Langoff	pt NW NE 24 20 4				3	65	1	00	2	20	2	00	2	00
Thomas L Long	Lot 10. W ^m 2nd Add <i>Reduced by Court 75</i>								4	40	4	00	4	00
W ^m H Lewis	Lot 5. W ^m M. Add " 6 " " "								5	50	5	00	5	00
Abraham Lively	Lot 14. J. A. Add								2	75	2	50	2	50
Chas Fracht	pt NW 24-20-4								2	20	2	00	2	00
Edward Lewis & wife	pt NW NE 24 20 4								5	50	5	00	5	00
Mr Geo Leonard	Lot 8. J. H. Dev. Add								5	50	5	00	5	00
James V Framing	177. 177. Out Lot. Begin 66 FT W of SE Cor but lot 6; N 132 FT W 66 FT S 132 FT E 66 FT to begin								38	50	35	00	35	00
(M)														
Edward F Myers	W 1/2 Q 4. 177. 177. Add						4	1/4	46	75	42	50	42	50
Edward F & Sarah V. Myers	Lot 3. Sqr 2. S.P.B. Add								7	70	7	00	7	00
Grandville & Major etc.	Lot 6. Sqr 1. S.P.B. Add								11	00	10	00	10	00
John T. & Mattie E Mahan	Lot 4. Except 50 FT off W end Sqr 2. Org Arc								11	00	10	00	10	00
Do.	Lot 45. Circ L & Imp Co. Add								2	20	2	00	12	00
Alta Maker	Lot 8. W 2nd Add								2	20	2	00	2	00
Samuel Murray	Lot 48. Circ L & Imp Co. Add								2	20	2	00	2	00
Robert W Myers	W 1/2 Lots 6 & 7. Sqr 3. Org Arc Begin 40 FT. E of NW cor lot 5. Run S 66 FT! E 20 FT! N 66 FT! W 20 FT to begin								2	75	2	50		
Do.	Also Begin at NW cor lot 6. Run S 66 FT! E 60 FT! N 66 FT! W 60 FT to begin								3	30	3	00		
Do.									1	10	1	00		
Do.	Lots 7 & 8, Sqr 3 I.M. Add								2	75	2	50	9	00

NAMES (M)	DESCRIPTION OF LANDS	Section	Township	Range	Acres Assessed		Acres Benefited		Amount of Benefits		Am't of Assessment		Total Assessment	
					A	Hun	A	Hun	\$	Cts.	\$	Cts.	\$	Cts.
✓ Char M Marty	Sq 4. Org Arc Begin 46 Ft W of NE Cor Lot 2. S 132 Ft! W 18 Ft 7 in N 132 Ft! E 18 Ft 7 in to begin								2 20		2 00			
Do.	Sq 3. Isaac Marty Add Begin at a point 19 Ft 8 in E of N W Cor Lot 5. S 42 1/2 Ft. W 19 Ft! S 23 1/2 Ft. E 40 Ft! N 66 Ft. W 20 Ft 4 in to begin								3 30		3 00			
Do.	Lot 1. Sq 1. W S Add								5 50		5 00			
Do.	Lot 3. J. H. SteV.								5 50		5 00			
Do.	Pt E 1/2 NW 1/4	24	20	4	4 35	4 35		14 30		13 00		28 00		
✓ Jas M & Endora Marty Endora	Sq 1 M. M. Add Begin at NE Cor Lot 3, W 20 Ft to Place of Begin. Run W 2 Ft, S 132 Ft! E 2 Ft! N 132 Ft! to begin Also 20 Ft off E side Lot 3.								2 75		2 50		2 50	
✓ E. A. Marty	Pt Elliott Out lot 1 & 5.								77 00		70 00		70 00	
✓ Effie B Mayford	Lot 5. 86. Sq 7. J. K. Add								4 40		4 00		4 00	
✓ Marie Miller	30 Ft. off S side of Lot 1, Sq 2, J. K. Add								5 50		5 00		5 00	
✓ W ^m & Missouri Marty	Lot 9. W ^m On 2nd Add								3 30		3 00		3 00	
Missouri Marty	" 13 & 13 " " 10 "								6 60		6 00		6 00	
✓ Robert M & Vesie M Myers	M. M. Out lot, Begin 148 1/2 Ft! N of SW Cor out lot 1. E 132 Ft! N 66 Ft! W 132 Ft! S 66 Ft. to begin								16 50		15 00		15 00	
✓ Laura F Moore	M. M. Out lot Pt out Lot 3, Corn at NW Cor Lot 3. E 40.64 rds! S 16 rds! W 40.64 rds! N 16 rds to begin				4 00			44 00		40 00				
Do.	Pt W 1/2 S E 1/4	13	20	4	7 99	7 99		70 40		64 00		164 00		
✓ M. E. Church	Lot 6. Sq 1. W ^m S. Add								2 75		2 50			
Do	Lot 8. Sq 1. " " "								5 50		5 00		7 50	

NAME	DESCRIPTION OF LANDS	Section	Township	Range	Acres Assessed		Acres Benefited		Amount of Benefits		Am't of Assessment		Total Assessment	
					A	Hun	A	Hun	\$	Cts.	\$	Cts.	\$	Cts.
(M)														
✓ Emily Myers	P.R. M. Add Lot 7 except 10' x 15' Sg out NE Cor								6	60	6	00		
✓ Do	Lot 1, A.E.M. Sub.								6	60	6	00	12	00
✓ Ford M. Marty	Lot 6, E.A.M. 2nd Add								6	60	6	00		
✓ Do	" 9, " " " " " "								6	60	6	00	12	00
✓ Lydia J. Mundell	Lot 1, E.A.M. 2nd Add								5	50	5	00	5	00
(M^s)														
✓ Theodore & Rebecca McGill	Lot 3, Sg 7, I.M. Add								7	70	7	00	7	00
✓ Sarah J. McCallough	Lot 44 Arc L & Imp Co Add								1	10	1	00	1	00
(N)														
✓ First Nat'l Bank	Org Arc Sg 1. Pt Lot 8, Begia SE Cor Lot 8, W 35' 8 in; N 86 Ft. E 36' 8 in; S 86 Ft to Begia								5	50	5	00	5	00
✓ Frank B. & Elsie Nicholson	E 1/2 Lots 6 & 7, Sg 4 Org Arc								2	75	2	50	2	50
✓ Frank H. & Margaret Noble	Lot 8, C.R. 2nd Add								5	50	5	00		
✓ Do	Lot 1, J.U. 2nd Add								2	75	2	50	7	50
✓ Shepler F & Almeda Noble	Lot # 15, J.U. Add								2	75	2	50	2	50
✓ Noblesville Light & Power Co.	Pt Lot 4, Sg 1, Org Arc								11	00	10	00	10	00

NAMES	DESCRIPTION OF LANDS	Section	Township	Range	Acres Assessed		Acres Benefited		Amount of Benefits		Am't of Assessment		Total Assessment	
					A	Hun	A	Hun	\$	Cts.	\$	Cts.	\$	Cts.
(N)														
✓ Lula Nagle	NE SW	13	20	4	38		38		146	30	133		133	
✓ Walter L & Clara R Noble	lots 50, 51, Arc L & Imp Co Add								440		400		400	
✓ Mary G Newby	lot 13, Arc L & Imp Co Add								220		200		200	
✓ Elsie Newby	lot 14, Arc L & Imp Co Add								110		100		100	
✓ Fanny Nagle	pt Out Lot 2, Elliott								550		500		500	
(O)														
✓ IOOF Arcada Co	W 1/2 of W 1/2 lots 184 Sq 4 Org Arc								275		250		250	
✓ John H Orr	lot 2, Sq 1, S.P.B. Add								1100		1000		1000	
✓ Lora Carl Overdorf	pt Begin at C point 43 FT S of SE Cor lot 6, Block 6, I.M. Add. W 66 FT; S 163 FT E 66 FT; N 163 FT to begin	24	20	4					275		250			
Boi	pt	NW	24	20	4			2000	6710		6100		6350	
								Reduced by court to					20.00	
Nora Bond Arbury P Orr	pt	NW 1/4	24	20	4				660		600		600	
wife Eliza														
(P)														
✓ Lillie F Pettigrew	lot 5, S.B. Add								550		500		500	
✓ Claud C Phillips	lot 5, E.A.M 2nd Add								550		500		500	
Q														
✓ Samuel A Deear	lot 4, Sq 1, Org Arc								1650		1500		1500	

NAMES (R)	DESCRIPTION OF LANDS	Section	Township	Range	Acres Assessed		Acres Benefited		Amount of Benefits		Am't of Assessment		Total Assessment	
					A	Hun	A	Hun	\$	Cts.	\$	Cts.	\$	Cts.
Martha Raguet	pt NW NE 24	20	4						330	3.00	3.00			
Chas G & Nina Rodenbeck	Lot 3, J.K. Add								550	5.00	5.00			
Sallie Rollings	Lot 4, Sq 5 I.M. Add								275	2.50	2.50			
Lusa Q. Ray	Lot 1, Sq 1, I.M. Add								550	5.00				
Do.	" 2, " " " " "								660	6.00	11.00			
Chas G. Reagan	3 1/2 lot 5 & 6 Sq 2, J.K. Add								220	2.00	2.00			
Sarah E. Rodenbeck	Lot 1, C.R. Add								550	5.00	5.00			
Frank & Myrtle C. Rodenbeck	lot 2, C.R. Add								550	5.00	5.00			
Geo Raguet & wife	E 1/4 SE NE 14	20	4	10.00	6.00	13.20	12.00							
Do.	SW NW 13	20	4	40.00	36	107.80	98.00	110.00						
John & Manda Rollings	pt NW SE 13	20	4	17.40	17.40	95.70	87.00	87.00						
Maggie Rosell	Lot 3, J. A. 2nd Add								275	2.50	2.50			
Philip Raguet	lot 3, W = I.M. 2nd Add								330	3.00				
Do.	" 4, " " " " "								330	3.00				
Do.	pt N 1/2 NW 1/4 24	20	4	7.23	7.23	23.10	21.00	27.00						
													10.00	
Chas L. Roby	pt Lot 6, S.B. Add								550	5.00	5.00			
John Raguet	I.M. out lot Begin at SW Cor out lot 6, I.M. out lot E 33 Ft. N 132 Ft. W 33 Ft. S 132 Ft to begin I.M. out lot add. Begin 33' from SW corner out lot 6, N 132', E 43' S 132' W 43' to begin.								22.00	20.00	40.00			

NAMES	DESCRIPTION OF LANDS	Section	Township	Range	Acres Assessed		Acres Benefited		Amount of Benefits		Am't of Assessment		Total Assessment	
					A	Hun	A	Hun	\$	Cts.	\$	Cts.	\$	Cts.
(R)														
Franklin Reese, et al.	Lot 4, I.M.S. Add								5 50	5 00	5 00			
Howard M & Sophia Rogers	A.E.M. Sub. Begin at NW Cor Lot 4, Bk 7 I.M. Add. Run W 46 Ft S 132 Ft. N 132 Ft. E 46 Ft to begin Being a part of NW 1/4 24 20 4								5 50	5 00				
Do.	A.E.M. Sub. Begin 46 Ft. W of NW Cor Lot 4 Bk 7. I.M. Add. Run S 132 Ft. W 20 Ft. N 132 Ft. E 20 Ft. to Begin Being a part NW 1/4 24 20 4								2 20	2 00	7 00			
(S)														
Chas P Nellie C. Smith, et al.	Lot 2 + 4 1/2 Ft off Lot 3. Sq 1 Org Arc								39 60	36 00	36 00			
Chester R & Grace Spencer	Pt Lot 8. Sq 2 Org Arc								5 50	5 00	5 00			
Do.	" " 8. Begin 26' E of SW Cor Lot 8. Sq 2. Org Arc, N 66' E 26'; S 66' W to begin								2 20	2 00	7 00			
Claude F & Emma Shaffer	W 1/2 Lots 6 & 7. Sq 4 Org Arc								2 75	2 50	2 50			
Samuel N Stouder	Lot 1. Sq 6. I.M. Add								5 50	5 00	5 00			
Lucinda Stouder	Lot 4. Sq 6. I.M. Add								7 70	7 00	7 00			
Edward & Emma Sowers	Lot 2. Sq 7. I.M. Add								7 70	7 00	7 00			
Daisy Smeltzer	Lot 7. W 2nd Add								2 20	2 00	2 00			
Standard Oil. Co.	N pt		24 20 4		10	10			3 30	3 00	3 00			
Harry & Louis Sowers	Lot 4. Sq 1. I.M. Add								8 80	8 00	8 00			
Bertha J & Joe H. Sandere	Lot 8 W 3rd 2nd Add								3 30	3 00	3 00			

NAMES (S)	DESCRIPTION OF LANDS	Section	Township	Range	Acres Assessed		Acres Benefited		Amount of Benefits		Am't of Assessment		Total Assessment	
					A	Hun	A	Hun	\$	Cts.	\$	Cts.	\$	Cts.
✓ Elliott C. & Oliver Summer Do.	Lot 2, W ^m M. Add " 19, " " "								440	400			330	300 700
✓ Jacob & Mary Small	Lot 14, W ^m M. Add								330	300			300	300
✓ Geo & Amanda Shaffer	5 1/2 Lots 12, & 13, J. A. Add								440	400			400	400
✓ John W Shaffer	Lot 140, Arc L & Imp Co Add								1.10	1.00			1.00	1.00
✓ John W. Shaffer	Lot 6, A. P. Orr Add								275	2.50			2.50	2.50
✓ Chester Spencer	Pt NE 1/4 NW 1/4 24 20 4								4.40	4.00			4.00	4.00
✓ Leroy Startzman	Pt NW outlot 5 M. M. Add				1		1		33.00	30.00			30.00	30.00
✓ Anson B. Startzman	Pt NW outlot 5, M. M. Add				1		1		27.50	25.00			25.00	25.00
Raymond B Shaffer	Pt Lot 8, Sq 5 - J. M. add.								3.30	3.00			3.00	3.00
(T)														
✓ Isaac Tucker	Pt NE NW 24 20 4					75	75		8.25	7.50			7.50	7.50
✓ Wm & B F Turner	Lot 4 Sq 2 J. K. add.								2.75	2.50			2.50	2.50
Benj F Turner	1/2 lots 5 & 8, Sq 4 Org Arc.								2.75	2.50				
Do.	Lot 2, Sq 1, W ^m S Add								5.50	5.00				
Do.	" 3, " 1, " " "								2.75	2.50				
Do.	Pt Outlot 8, J. C. Add								3.30	3.00				
Do.	Pt Outlot 5, M. M. Add								33.00	30.00			43.00	43.00
✓ Joseph D & Emma Tristach	Lot 6, J. A. Add								2.20	2.00			2.00	2.00

NAMES	DESCRIPTION OF LANDS	Section	Township	Range	Acres Assessed		Acres Benefited		Amount of Benefits		Am't of Assessment		Total Assessment	
					A	Hun	A	Hun	\$	Cts.	\$	Cts.	\$	Cts.
(T)														
✓ Ira C Trout	Lot 7, E.A. 177, 2nd Add								6 60	6 00	6 00			
✓ Elsie M Triestech	Lot 1, 177, 177, 2nd Add								16 50	15 00	15 00			
✓ John C & Mary E Tral	Lot 6, 177 177 2nd Add								8 80	8 00				
Do	" 7, " " " "								8 80	8 00				
Do	" 8, " " " "								11 00	10 00				
Do	" 9, " " " "								16 50	15 00				
Do	" 10, " " " "								38 50	35 00	7 60			
✓ Samuel Thayer	Pt SE SW 13 20 4								2.25 149 60	136 00	136 00			
(U)														
Lucinda & Amanda Unger	Lot 7, J Unger Add								2 20	2 00				
Do	Lot 8, " " " "								2 20	2 00	4 00			
Jack Unger	5 ft off W side Lot 15, J. Unger Add										0 00			
✓ Lucinda Unger	Lots 52, 53, 54, Arc L & Imp Co Add								3 30	3 00	3 00			
✓ Amanda M Unger	Lot 55, Arc L & Imp Co Add								1 10	1 00	2 00			
✓ Henry Unger	Lot 9, Unger 2nd Add								2 20	2 00	2 00			
(W)														
✓ W. H. Wolf	All Lots 1 & 4 except 63 1/2 Ft off E. end Sg 3, of Arc								2 20	2 00	2 00			
Do	Lot 2, Sg 5, I. 177, Add								5 50	5 00	5 00			

NAMES	DESCRIPTION OF LANDS	Section	Township	Range	Acres Assessed		Acres Benefited		Amount of Benefits		Am't of Assessment		Total Assessment	
					A	Hun	A	Hun	\$	Cts.	\$	Cts.	\$	Cts.
W ✓ Jess & Winders	Lot 1, Sg 6, I.M. Add								7 70	7 00				
Do.	" 5, " " " " "								2 75	2 50				
Do.	pt SE 1/4 NW 1/4	24	20	4	44	44			1 65	1 50				
Do.	pt	24	20	4					2 75	2 50			13 50	
✓ Jacob S Whisler	Lot 5, C.R. Add								38 50	35 00			35 00	
✓ pa. A. P. Waltz	SW SW	13	20	4	40	40			88 00	80 00				
Do.	1/2 NW SW	13	20	4		16			44 00	40 00			120 00	
✓ Samuel Waltz	24A, Nend. W 1/2 SW	13	20	4	24	24			74 80	68 00			68 00	
✓ Myrtle A. Whisler	Lot 4, C. R. ^{2nd} Add								38 50	35 00				
Do.	" 5, " " " " "								33 00	30 00			65 00	
✓ F. P. Whiseman	Lot 1, C. R. 2nd Add								16 50	15 00				
Do.	" 2, " " " " "								38 50	35 00				
Do.	" 3, " " " " "								38 50	35 00				
Do.	Begin at NE Cor Out Lot 1. M.M. Out lot, Run WMS FT. S 140 FT. 3in. E 113 FT. N 140. 3in to begin								38 50	35 00				
Do.	All that pt of Out lot 2, m.m. Out lot. Which lies E of S. P. G. Add. EXCEPT a strip 2 rds wide across N end then of				3.65	3.65			66 00	60 00			180 00	
✓ Frank M. Whisler	Lot 9, C. R. 2nd Add								5 50	5 00			5 00	
✓ Chas E Wills & wife Ella	Lot 4, J. H. 2nd Add								2 75	2 50			2 50	
Edward C. & Rosa M. Waltz	Lot 5, J. H. 2nd Add								2 75	2 50			2 50	
Mr. B. Woodruff	Lot 6, J. H. 2nd Add								5 50	5 00				
Do.	" 7, " " " " "								5 50	5 00			10 00	

NAMES	DESCRIPTION OF LANDS	Section	Township	Range	Acres Assessed		Acres Benefitted		Amount of Benefits		Am't of Assessment		Total Assessment	
					A	Hun	A	Hun	\$	Cts.	\$	Cts.	\$	Cts.
Peter B. Waltz	Lot 182 W=171 2nd Add													
Peter B. Waltz	Begin 66 Ft. S of NW Cor Out Lot 1. 171. 171. Out Lot E 132 Ft. S 66 Ft. W 132 Ft. N 66 Ft. to begin								38 50	35.00	35 00			
Peter H. Waltz (Trustee)	Pt NW 1/4	24	20	4					1 10	1.00				
Do.	Pt NW	NW	24	20	4	3 00	3 00	9 90	9.00					
Do.	N.W.	NE	23	20	4	40 00	12 00	26 40	24 00					
Do	Lot 182 W=171 2nd Add								6 60	6 00	4 00			
Henry Waltz Jr.	Lot 1. W=171 Add								4 40	4 00	4 00			
Ella Walker	Lot 4. W=171 Add								4 40	4 00	4 00			
Missouri C. Waltz	Lot 12 & 13. W=171 Add								6 60	6 00	6 00			
May Wilson	Pt Lot 8. Sq 2. Org Arc								5 50	5 00	5 00			
Wilson Walls	Lot 17. W=171 Add								3 30	3 00	3 00			
Henry J. Waltz	Lot 20. W=171 Add								3 30	3 00	3 00			
S. Abigail & Grant Wagoner	Lot 14. S.B. 2nd Add								5 50	5 00	5 00			
Henry Whisler	Pt NW NE 24 20 4								8 25	7 50	8 50			
Do	Lot 46 Q 8 + 9 Add								1 10	1 00	8 50			
John C. Whisler	Pt Lots 16 & 17. S.B. 2nd Add								5 50	5 00	5 00			
Frank Wolf	Lot 1 & 2. J.H. Div Add								11 00	10 00	10 00			
Rebecca Wandell	Lot 96, 97, 98. Arc L & Imp Co. Add								3 30	3 00	3 00			
Daniel & Catharine Whisler	Lot 2. J.K. Add								6 60	6 00	6 00			

NAMES	DESCRIPTION OF LANDS	Section	Township	Range	Acres Assessed		Acres Benefited		Amount of Benefits		Am't of Assessment		Total Assessment		
					A	Hun	A	Hun	\$	Cts.	\$	Cts.	\$	Cts.	
W ✓ Elvira Waltz	Lot 3. J.K. Add									6	60	6	00	6	00
✓ Mary W. Wolf	Lot 6. A.P. Orr Add									7	70	7	00	7	00
✓ Maud D. Wolf	Lot 4. A.P. Orr Add									2	75	2	50	2	50
✓ Catharine Walter	Pt Out Lot 1. J.C. Add									2	20	2	00	2	00
✓ Roy & Alta Webster	Pt NW 1/4	24	20	4		90	90	5	50	5	00	5	00	5	00
Do	Pt E 1/2 NW 1/4	24	20	4	8	15	8.15	24	20	22	00	22	00	22	00
														10	00
	Reduced By Count to														
✓ Fred E. & Mabel E. Waltz	Commence 43 Ft. S. & 16 and 2 Ft. W of SE Cor Lot 6. B.P. 6. I.M. Add. & Run S 163 Ft. W 66 Ft. N 163 Ft. E 66 Ft. to begin									2	75	2	50	2	50
✓ J.W. Werman	Pt NW	24	20	4	1	10	1.10	11	00	10	00	10	00	10	00
															\$7862.50

STATE OF INDIANA)
 (
HAMILTON COUNTY)

We the undersigned Viewers and Engineer to whom was referred the above entitled petition for report, after being duly sworn, upon oath say that we have examined the whole line and route of said proposed Ditch, that the assessments herein made and reported are correct, just and equitable to all parties herein named as interested, that no other lands will be benefitted or injured by said proposed Drain, and that the above and foregoing report is true in substance and in fact as we verily believe.

Henry Swinn
.....
Viewer.

Calvin C. Carson
.....
Viewer.

J. A. Shannon
.....
Engineer.

Subscribed and sworn to before me this *25* day of *Feb.* 192*3*

J. D. Hill
.....
~~Auditor~~ of Hamilton Co.
clerk